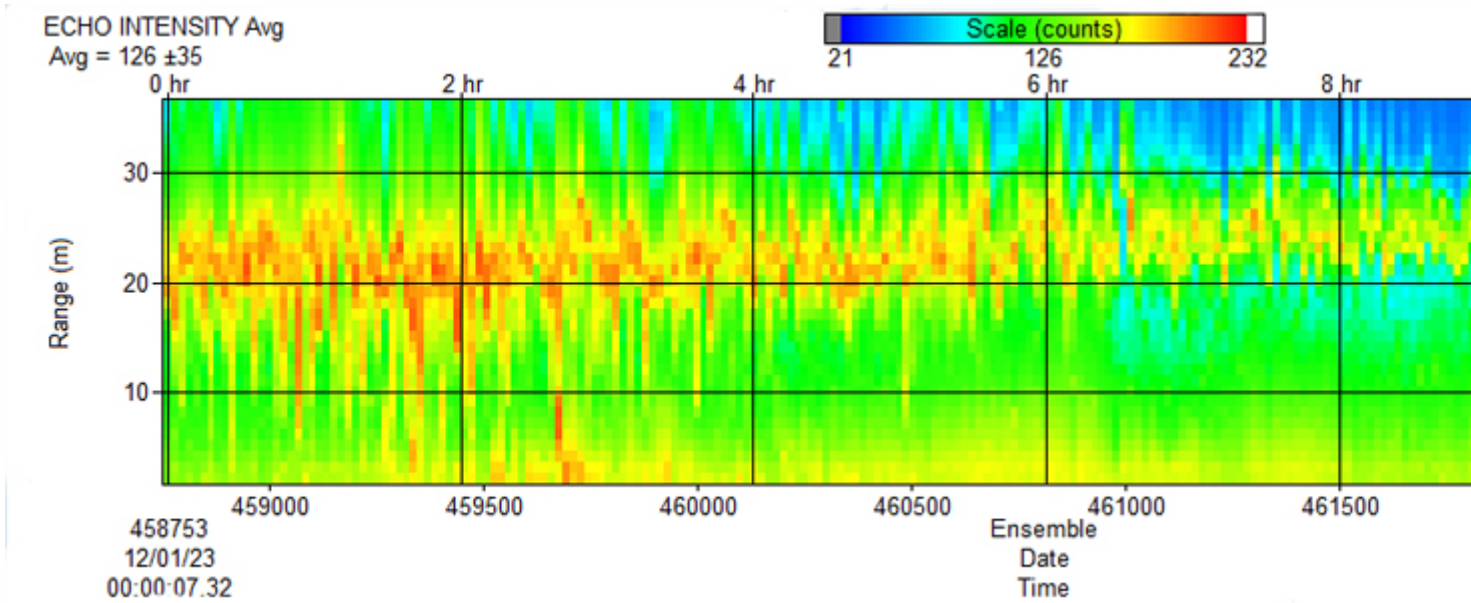


# Hands-on Data Delving <sup>[1]</sup>

Submitted by Rory Lattimer Fri, 2012-03-30 00:00

Our first in a series of free technical workshops was held on 8 March 2012 at the University of British Columbia's Department of Earth and Ocean Sciences <sup>[2]</sup> in Vancouver. 12 attendees from UBC, Simon Fraser University <sup>[3]</sup> and the Federal Department of Fisheries and Oceans <sup>[4]</sup> joined Ocean Networks Canada staff members for the day-long session.

Ocean Network Canada's VENUS Observatory has been collecting oceanographic data from Saanich Inlet and the Strait of Georgia since 2006. NEPTUNE has been gathering real-time oceanographic data from 5 locations off the west coast of Vancouver Island, BC for over 2 years. These extensive time series datasets include thousands of daily observations from hundreds of instruments. Our records even detail from some major events such as the September 2009 Samoan Tsunami and the March 2011 Japanese earthquake. Now, by hosting technical workshops, we're trying to make it easier for scientists and researchers to make use of our data.



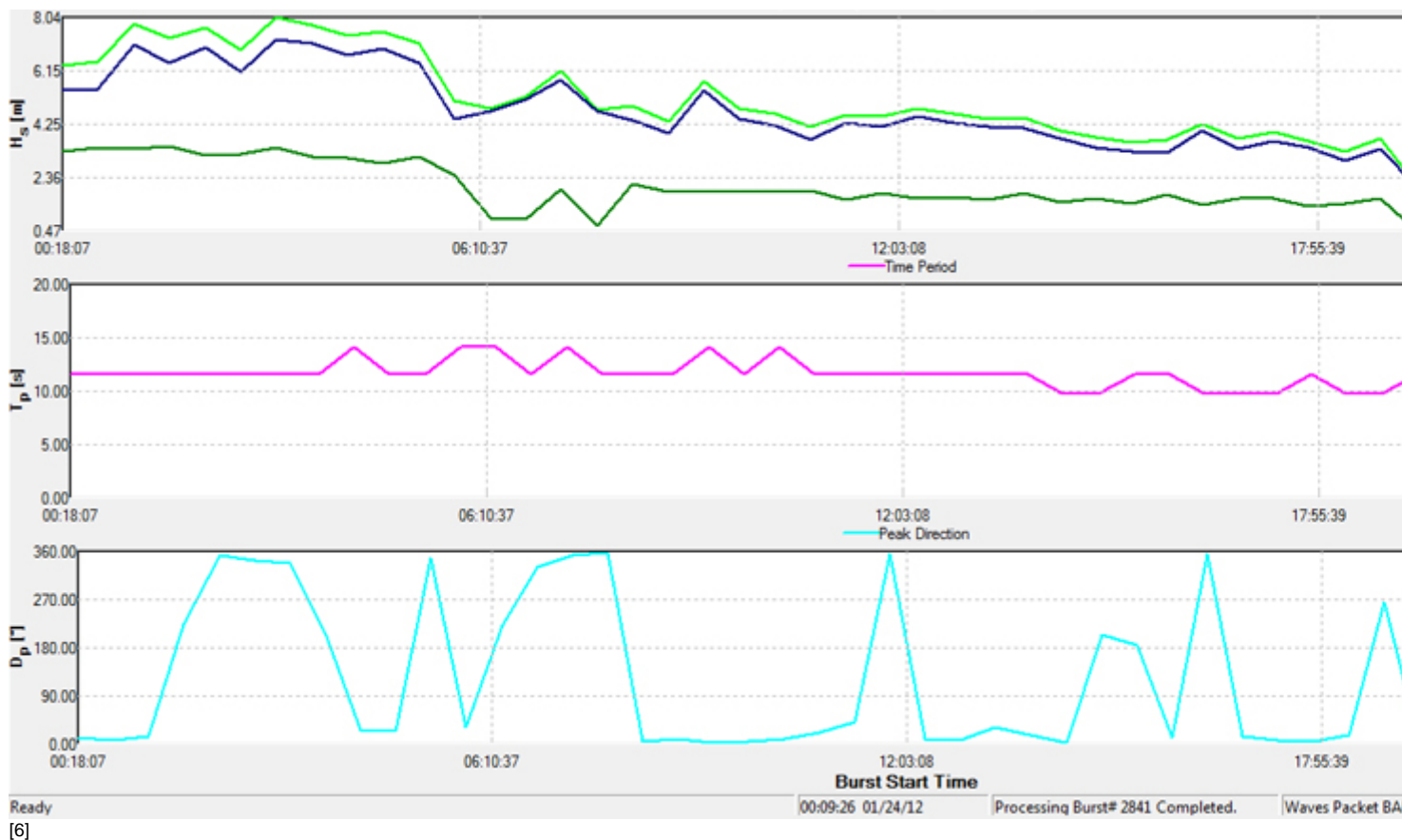
[5]

# Workshop Goals & Format

These workshops have two main goals:

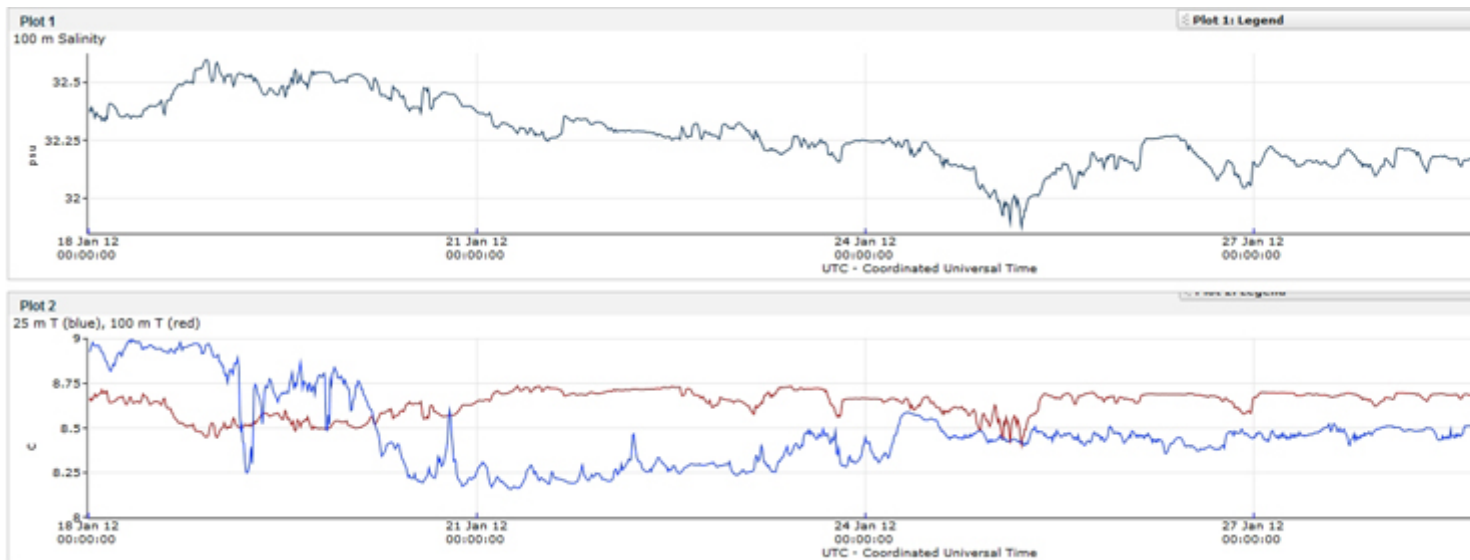
1. Show participants how to view, search and download data from our archives
2. Provide opportunities for scientists to explore our data and consider applications to their specific research interests

Working in the EOS computer lab, participants first became familiar with our Web-based software, learning how to access our data directly. After this, smaller focus groups explored topics or events of interest such as oceanographic impacts of Japan's March 2011 Tohoku earthquake or local storm



## Positive Feedback

Participants found the workshop informative and useful. One participant was pleased that the entire data archives are "open source and easily accessible." Many participants enjoyed the workshop's hands-on experience.



[7]

## Join an Upcoming Workshop!

We invite scientists, educators and students to attend upcoming workshops (free of charge). We'll show you how to access and work with our data archives and instrument information. Hopefully, this will help support your research, labs, experiments and educational activities.

## Tags:

- [data collaboration](#) [8]
- [workshops](#) [9]
- [education](#) [10]

## Categories:

- [Learning Highlights](#) [11]
- [News Stories](#) [12]

```
// FIXES AMPERSAND IN BREADCRUMB var ONC_breadcrumb =
document.getElementById("breadcrumb"); if (ONC_breadcrumb) { var ONC_innerHTML =
ONC_breadcrumb.innerHTML; ONC_innerHTML = ONC_innerHTML.replace("&", "&");
ONC_breadcrumb.innerHTML = ONC_innerHTML; }
```

## Highlights

- [Audio](#)
- [Data](#)

- [Learning](#)
- [Science](#)
- [Video](#)

## Reading Room

- [Active Research](#)
- [Backgrounders](#)
- [FAQs](#)
- [Glossary](#)
- [News Briefs](#)
- [News Stories](#)
- [Newsletters](#)
- [Publications](#)

## Cool Stuff

- [Apps](#)
- [Digital Fishers](#)
- [iBooks & e-Pubs](#)
- [Live Video](#)
- [Maps](#)
- [Images](#)
- [State of the Ocean](#)

## Data & Tools

- [Apps](#)
- [Data Plots](#)
- [Data Search](#)
- [Data Policy](#)
- [Data Help](#)
- [OPeNDAP Web Services](#)

## Opportunities

- [Calendar](#)

- [Educator Opportunities](#)
- [Global Partnerships](#)
- [Industry Network](#)
- [Jobs](#)
- [Staff List](#)
- [Technology Services](#)

## Sites & Instruments

- [Arctic Sites](#)
- [Northeast Pacific Sites](#)
- [Salish Sea Sites](#)
- [Notice to Mariners](#)

## Follow Us



[Sign up for our newsletter](#)

## Feedback

Send us your questions and comments \*

How could we improve this page?

Your Name

Your Email \*

Your Location

CAPTCHA

This question is for testing whether or not you are a human visitor and to prevent automated spam submissions.



What code is in the image? \*

Enter the characters shown in the image.



[About Us](#) | [Contact Us](#) | [Media Relations](#) | [Legal Notices](#)

© Ocean Networks Canada. All rights reserved. 2474 Arbutus Road, Victoria, BC, V8N 1V8  
| 1.250.472.5400

```
(function () { var d = new Date; var year = d.getFullYear();  
document.getElementById("copyright-date").innerHTML = year; })();
```

---

**Source URL:** <https://www.oceannetworks.ca/hands-data-delving>

**Links:**

- [1] <https://www.oceannetworks.ca/hands-data-delving>
- [2] <http://www.eos.ubc.ca/>
- [3] <http://www.sfu.ca/>
- [4] <http://www.dfo-mpo.gc.ca/index-eng.htm>
- [5] <https://www.oceannetworks.ca/sites/default/files/images/pages/data/current1workshop.jpg>
- [6] <https://www.oceannetworks.ca/sites/default/files/images/pages/data/waves.jpg>
- [7] <https://www.oceannetworks.ca/sites/default/files/images/pages/data/tempstal.jpg>
- [8] <https://www.oceannetworks.ca/article-tags/data-collaboration>
- [9] <https://www.oceannetworks.ca/article-tags/workshops>
- [10] <https://www.oceannetworks.ca/article-tags/education>
- [11] <https://www.oceannetworks.ca/article-categories/learning-highlights>
- [12] <https://www.oceannetworks.ca/article-categories/news-stories>